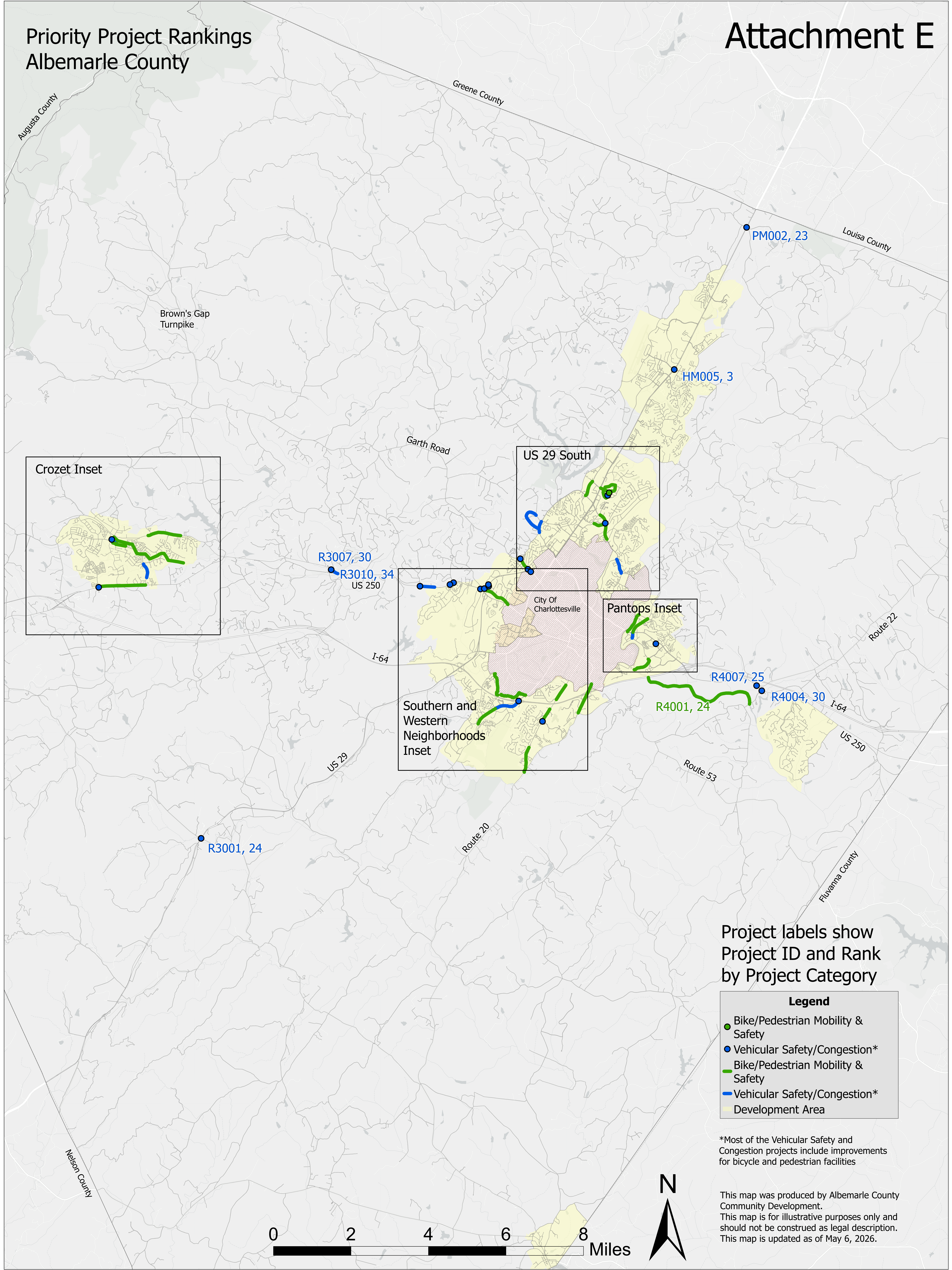


# Priority Project Rankings Albemarle County

# Attachment E

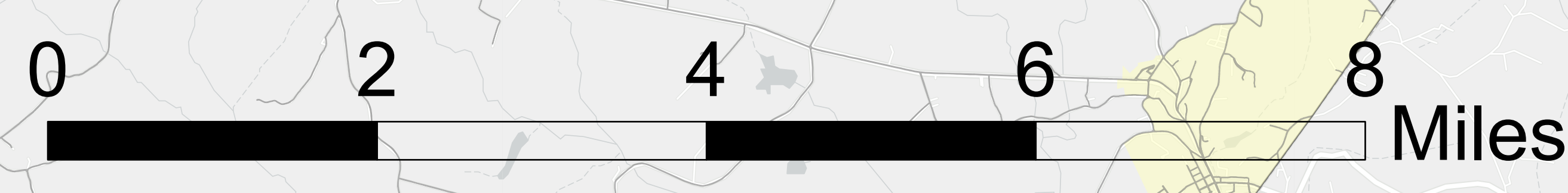


Project labels show Project ID and Rank by Project Category

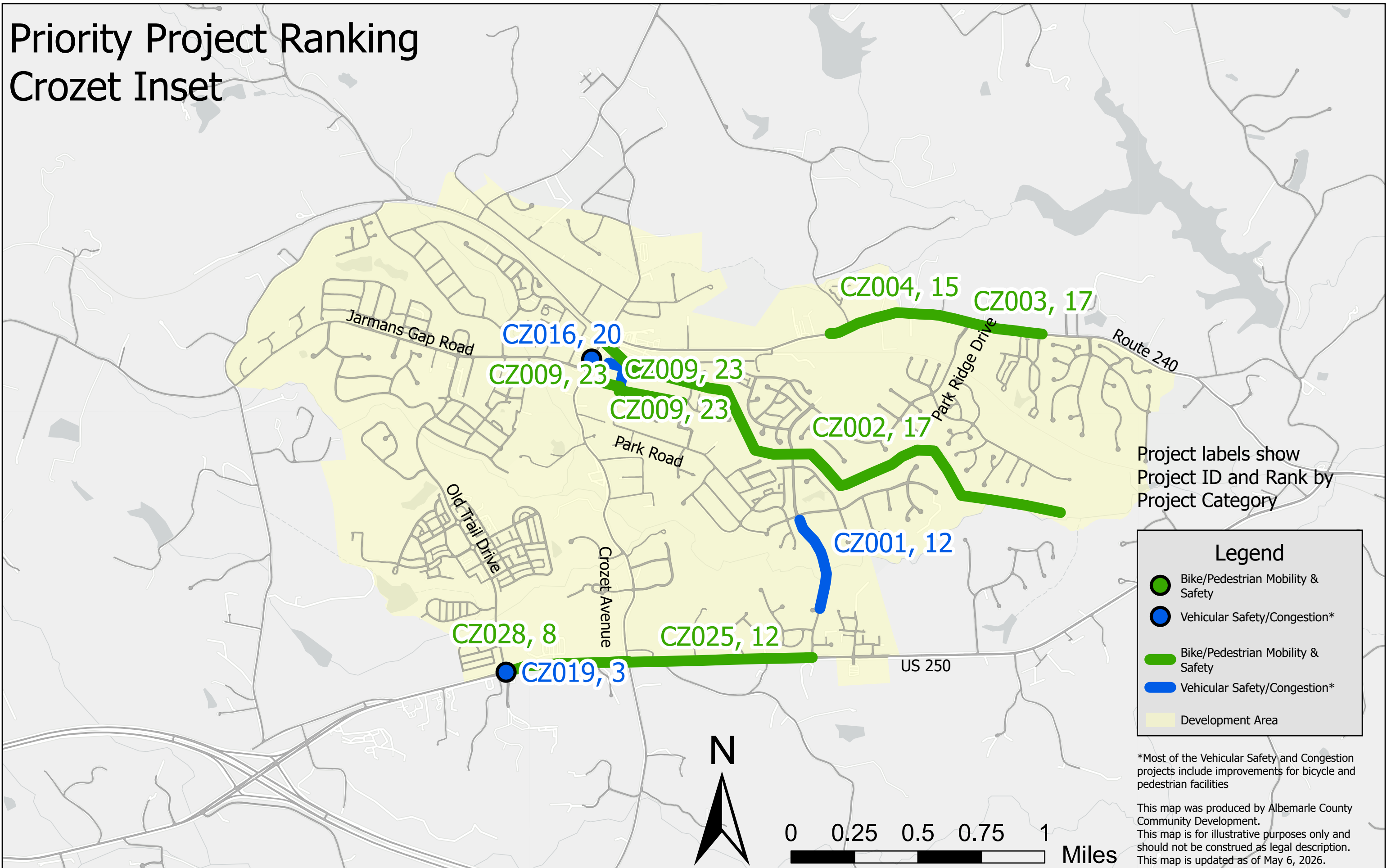
Legend	
<span style="color: green;">●</span>	Bike/Pedestrian Mobility & Safety
<span style="color: blue;">●</span>	Vehicular Safety/Congestion*
<span style="color: green;">—</span>	Bike/Pedestrian Mobility & Safety
<span style="color: blue;">—</span>	Vehicular Safety/Congestion*
<span style="background-color: yellow;">■</span>	Development Area

\*Most of the Vehicular Safety and Congestion projects include improvements for bicycle and pedestrian facilities

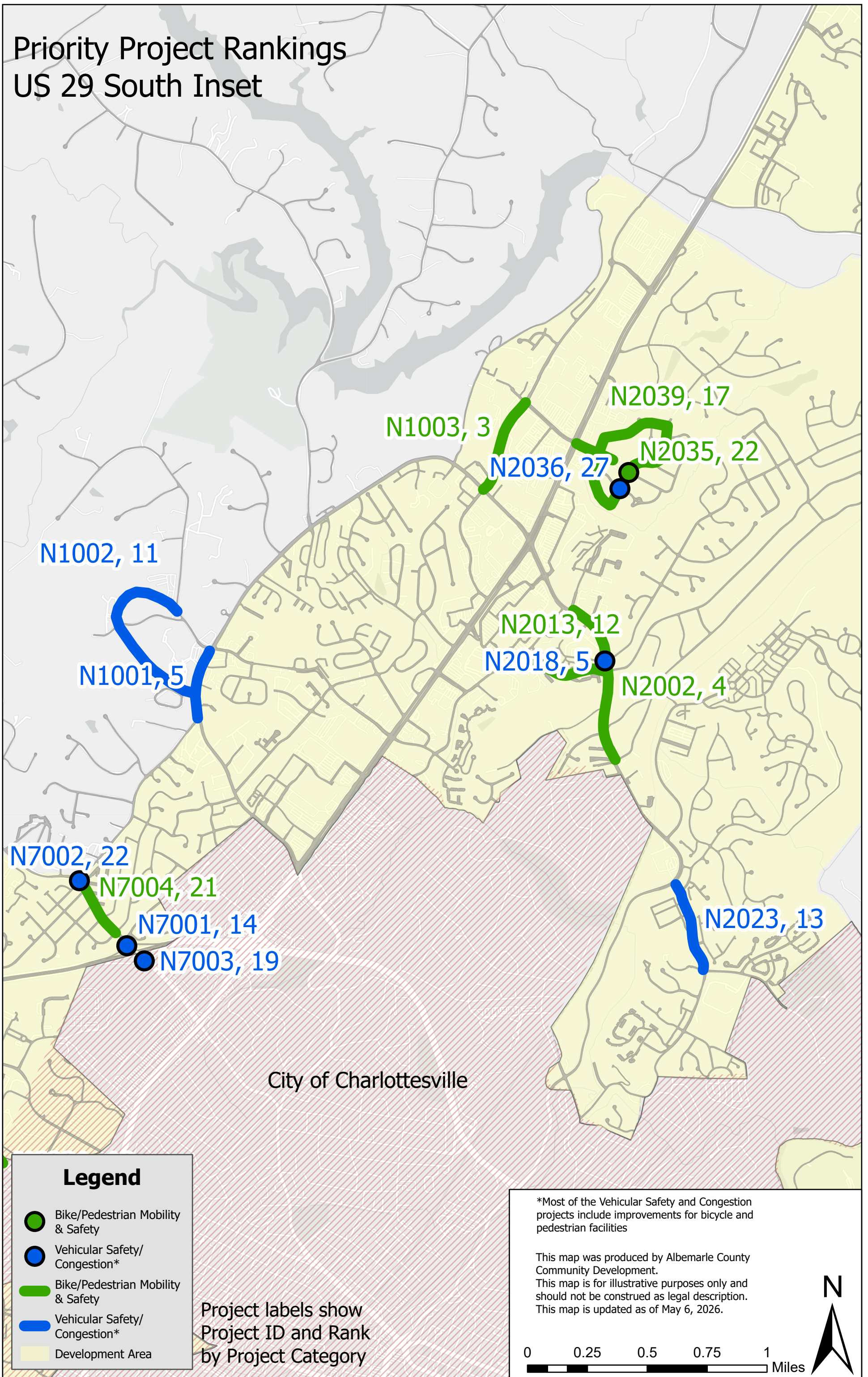
This map was produced by Albemarle County Community Development.  
This map is for illustrative purposes only and should not be construed as legal description.  
This map is updated as of May 6, 2026.



# Priority Project Ranking Crozet Inset



# Priority Project Rankings US 29 South Inset



## Legend

- Bike/Pedestrian Mobility & Safety
- Vehicular Safety/Congestion\*
- Bike/Pedestrian Mobility & Safety
- Vehicular Safety/Congestion\*
- Development Area

Project labels show  
Project ID and Rank  
by Project Category

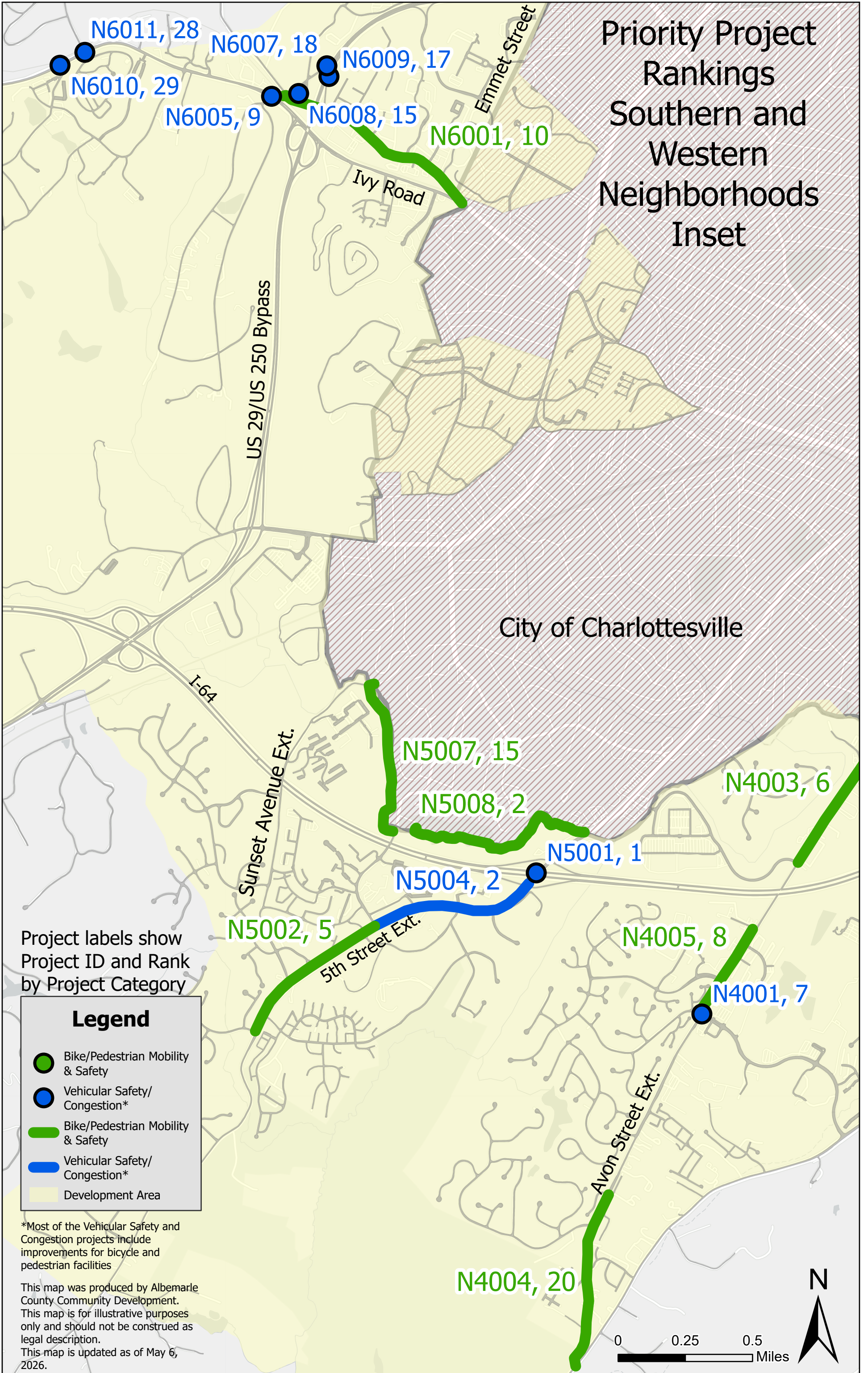
\*Most of the Vehicular Safety and Congestion projects include improvements for bicycle and pedestrian facilities

This map was produced by Albemarle County Community Development.  
This map is for illustrative purposes only and should not be construed as legal description.  
This map is updated as of May 6, 2026.

0 0.25 0.5 0.75 1 Miles



# Priority Project Rankings Southern and Western Neighborhoods Inset



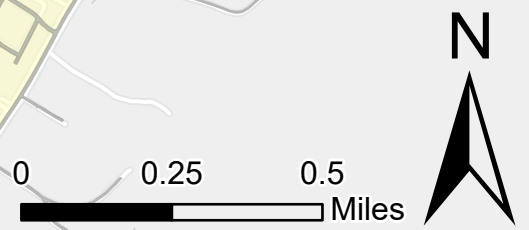
Project labels show Project ID and Rank by Project Category

**Legend**

- Bike/Pedestrian Mobility & Safety
- Vehicular Safety/ Congestion\*
- Bike/Pedestrian Mobility & Safety
- Vehicular Safety/ Congestion\*
- Development Area

\*Most of the Vehicular Safety and Congestion projects include improvements for bicycle and pedestrian facilities



This map was produced by Albemarle County Community Development. This map is for illustrative purposes only and should not be construed as legal description. This map is updated as of May 6, 2026.



# Priority Project Rankings Pantops Inset

Project labels show  
Project ID and Rank  
by Project Category

## Legend

-  Bike/Pedestrian Mobility & Safety
-  Vehicular Safety/ Congestion\*
-  Bike/Pedestrian Mobility & Safety

\*Most of the Vehicular Safety and Congestion projects include improvements for bicycle and pedestrian Development Area

This map was produced by Albemarle County Community Development.  
This map is for illustrative purposes only and should not be construed as legal description.  
This map is updated as of May 6, 2026.

